No.	Title
618	
619	
638	
669	
670	
671	
672	
699	
700	
702	
706	
759	
752	
751	
649	
611	
645	
644	
642	
637	
657	
658	
666	
566	
697	
698	
701	
787	
554	
563	
654	
655	
656	
660	
661	
662	
696	
664	
667	
705	
783	
612	
650	
750	

VOL.	NO.
674	
708	
789	
788	
617	
711	
753	
792	
791	
790	
569	
620	
668	
756	
553	
560	
562	
635	
633	
745	
659	
744	
74	
5	
615	
610	
609	
651	
636	
653	
552	
561	
608	
648	
640	
703	
704	
755	
754	
742	
793	
555	

No. on Roll	Juror	NAME.	LOT.	CON. OR STREET.		P. O. Address
618	J	McInnes, Arch	S hf 2	7	Owner	3
619		McInnes, John	S hf 2	7	Fr's son	3
638	J	McCaughy, John	S hf of N hf 11	8	Owner	2
669	J	McElroy, John	S hf 12, 13, 14	8	Owner	3
670		McElroy, William	S hf 12	8	Fr's son	3
671		McElroy, James	S hf 12	8	Fr's son	3
672		McElroy, Joseph	S E pt 13	8	Owner	3
699	J	McComb, James	N hf 5	9	Owner	3
700	J	McComb, John	N hf 5	9	Owner	3
702	J	McCaughy, Francis	N quar 6	9	Owner	3
706	J	Marshall, William	N hf 10	9	Owner	3
759	J	McMillan, John	S hf 4	9	Owner	3
752		McClelland, Charles	S hf 9	9	Owner	
751		McClelland, Charles	S hf 9	9	Fr'son	3
649	J	Nesbitt, James	N hf 4	8	Owner	3
611	J	Pierce, George	S hf of N 10	7	Owner	2
			S hf 11	7		
645		Phelan, William	S hf of N hf 6	8	Fr'son	2
644		Phelan, Patrick	S hf of N hf 6	8	Owner	
			N W quar 7	8		
642	J	Petch, James	N hf h	8	Owner	2
637	J	Pratt, Richard	N W pt 12	8	Owner	2
657		Pollock, James	S hf 4	8	Owner	3
658		Pollock, William	S hf 4	8	Fr'son	3
666		Pratt, John	S E pt 10	8	Owner	2
566	J	Russel, Thomas	N hf 13	7	Owner	1
697		Rourke, Patrick	N hf 3	9	Owner	3
698	J	Rourke, Joseph P.	N hf 4	9	Tenant	3
		Rourke, Michael	N hf 4	9	Owner	
701	J	Richmond, Henry	S hf of N hf 6	9	Owner	3
787	J	Richmond, John	9-10	10	Owner	3
554	J	Smith, John	N hf 5	7	Owner	3
563	J	Smith, James	N W pt 11	7	Owner	1
654		Smith, Alexander	S hf 2	8	Owner	3
655		Smith, James	S hf 2	8	Fr's son	3
656	J	Smith, Andrew	S hf 3	8	Owner	3
660	J	Smith, John	S hf 6	8	Owner	3
661	J	Smith, Alexander	S hf 7	8	Owner	3
662	J	Scott, John	S hf 9	8	Owner	3
696	J	Sloan, Andrew	N hf 1 & 2	9	Owner	3
664		Symond, George	S quar 10	8	Owner	2
667		Skelton, George E.	N hf of S hf 10	8	Fr's son	2
705	J	Scott, William P.	N hf 9	9	Owner	3
			S E quar 8	8		
783	J	Smeltzer, Morris	15	10	Owner	3
612	J	Thuel, Samuel	N hf of S hf 10	7	Owner	2
650	J	Taylor John	N hf 3	8	Owner	3
750		Traquair, John	S hf 10	9	Fr's son	3

ARCHIVES YUKON

VOTERS' LIST

FOR THE YEAR 1881.

THE MUNICIPALITY OF THE

TOWNSHIP OF MORRIS

SCHEDULE OF POST OFFICES:

1.—*Sunshine.* 2.—*Bushfield.* 3.—*Blyth.* 4.—*Belgrave.*
5.—*Wingham.* 6.—*Bluevale.* 7.—*Morrisbank.* 8.—*Jamestown.*
9.—*Brussels.* 10.—*Walton.*

Polling Subdivision No. 1—Comprising Lots 1 to 15, inclusive, in the 7th, 8th and 9th Concessions, and 3 to 15, inclusive, in the 10th Concession.

Part 1st.—List of Persons entitled to vote at both Municipal Elections, and Elections to the Legislative Assembly.

NO. ON ROLL.	JUROR.	NAME.	LOT.	CON. OR STREET.		P. O. ADDRESS
564		Agen, Dennis	N hf 12	7	Owner	2
565		Agen, John	N hf 12	7	Fr's son	2
550	J	Badore, Charles	N hf 2	7	Tenant	3
551		Badore, William	N hf 2	7	Owner	
786	J	Brown, William	11-12	10	Owner	3
558	J	Cole, Albert	N E quar 7	7	Owner	1
568	J	Cantelon, Peter	N hf 14	7	Owner	1
616	J	Craig, James	S hf 7	7	Owner	2
614	J	Coulter, James	S hf 9	7	Owner	2
613		Cunningham, Matthew	S quar 10	7	Owner	2
652		Cumming, John	N pt 1	8	Owner	3
647	J	Cooper, William	N hf 5	8	Tenant	3
646		Cooper, John	N hf 5	8	Tenant	3
673		Colclough, John	S hf 15	8	Owner	

POLLING SUBDIVISION NO. 1.

NO. ON ROLL.	JUROR.	NAME.	LOT.	CON. OR STREET.		F. & ARREARS
674		Colclough, Joseph	S hf 15	8	Owner	
708		Clark, William	N hf 13	9	Owner	3
789		Cockerline, Robert	8	10	Fr's son	3
788	J	Cockerline, John	8	10	Owner	3
617	J	Dwyre, Michael	S hf 3	7	Owner	3
711		Dick, James	N hf 15	9	Owner	3
753	J	Frarey, Joseph	S hf 8	9	Owner	3
792		Fraser, Alex.	5	10	Fr's son	3
791		Fraser, Donald	5	10	Owner	3
790	J	Fraser, John	6	10	Owner	3
569	J	Gibson, Edward	N hf 15	7	Tenant	1
620	J	Gosman, Thomas	S hf 1	7	Owner	3
668		Gosman, Henry	S hf 11	8	Owner	2
756	J	Gibson, James	S hf 6	9	Owner	3
553	J	Harrison, James	N hf 4	7	Owner	4
560	J	Hill, Thomas	N quar 10	7	Owner	2
562	J	Hall, James	Pt N quar 11	7	Owner	2
635	J	Hughes, Robert	N W quar 14	8	Owner	2
633	J	Howlett, Charles	N hf 15	8	Owner	2
745	J	Howe, Charles A.	S hf 12	9	Owner	3
659	J	Jarvis, Charles E.	S hf 5	8	Owner	3
744	J	Jackson, John	S W quar 13	9	Owner	3
7[illegible]	J	Jackson, James	S E quar 13	9	Owner	3
5[illegible]	J	Kelly, Daniel	N hf 8 & 9	7	Owner	1
615	J	Kelly, Michael	N hf 11 S hf 8	8 7	Owner	2
610	J	Kelly, William	S E quar 13 S W quar 12	7 7	Owner	2
609		Kelly, James	S W quar 13 S E quar 12	7 7	Owner	2
651	J	Kruse, August	N W quar 2	8	Owner	3
636	J	Kelly, John	N hf 13 N E Pt 12	8 8	Owner	
653	J	Kraeling, George	S hf 1	8	Owner	3
552	J	Littlefair, Emmerson	N hf 3	7	Owner	3
561		Laundy, Henry	S hf of N hf 11	7	Owner	2
608		Lynn, Patrick	S hf 14-15	7	Owner	2
648		Leish, John	N hf 5	8	Owner	
640		Lynn, James J.	N E quar 10	8	Owner	
703	J	Laidlaw, Robert	N hf 7	9	Owner	3
704	J	Laidlaw, Thomas	N hf 8	9	Owner	3
755		Laidlaw, William	S hf 7	9	Fr's son	3
754	J	Laidlaw, John S.	S hf 7 7	9 10	Owner	3
742	J	Laidlaw, Robert B.	S hf 14-15	9	Owner	3
793	J	Logan, James	3-4	10	Owner	3
555	J	McCorkendale, Robt.	N W quar 7	7	Owner	1
		Murphy, Henry	N hf 15	7	Owner	

CIHM
Microfiche
Series
(Monographs)

ICMH
Collection de
microfiches
(monographies)

Canadian Institute for Historical Microreproductions / Institut canadien de microreproductions historiques

© 1995

TO

1.—*S*
5.—*W*

Pollin
incl

Pa
and El

NO. ON ROLL.	JUROR.
564	
565	
550	J
551	
786	J
558	J
568	J
616	J
614	J
613	
652	
647	J
646	
673	

ONTARIO ARCHIVES TORONTO

Voters' List

—FOR THE—

18

Township of Morris,

(COUNTY OF HURON.)

List of Persons entitled to vote at Municipal Elections and Elections to the Legislative Assembly.

Sub-Section of Section 2, of the Act to consolidate and amend the Law respecting Voters' List.

4.—The Sheriff, shall, immediately upon the receipt of his copies, cause one of them to be posted up in a conspicuous place in the Court House; the Clerk of the Peace, upon receipt of his copies, shall cause one of them to be posted in a conspicuous place in his office; every Public or Separate School Head Master or Mistress shall in like manner put up one on the door of the School House; and every Postmaster shall post up one of his copies in his Post Office.—39 V., c. 3, s. 2.

J. T. MITCHELL, PRINTER, "OBSERVER," BLYTH, ONT.



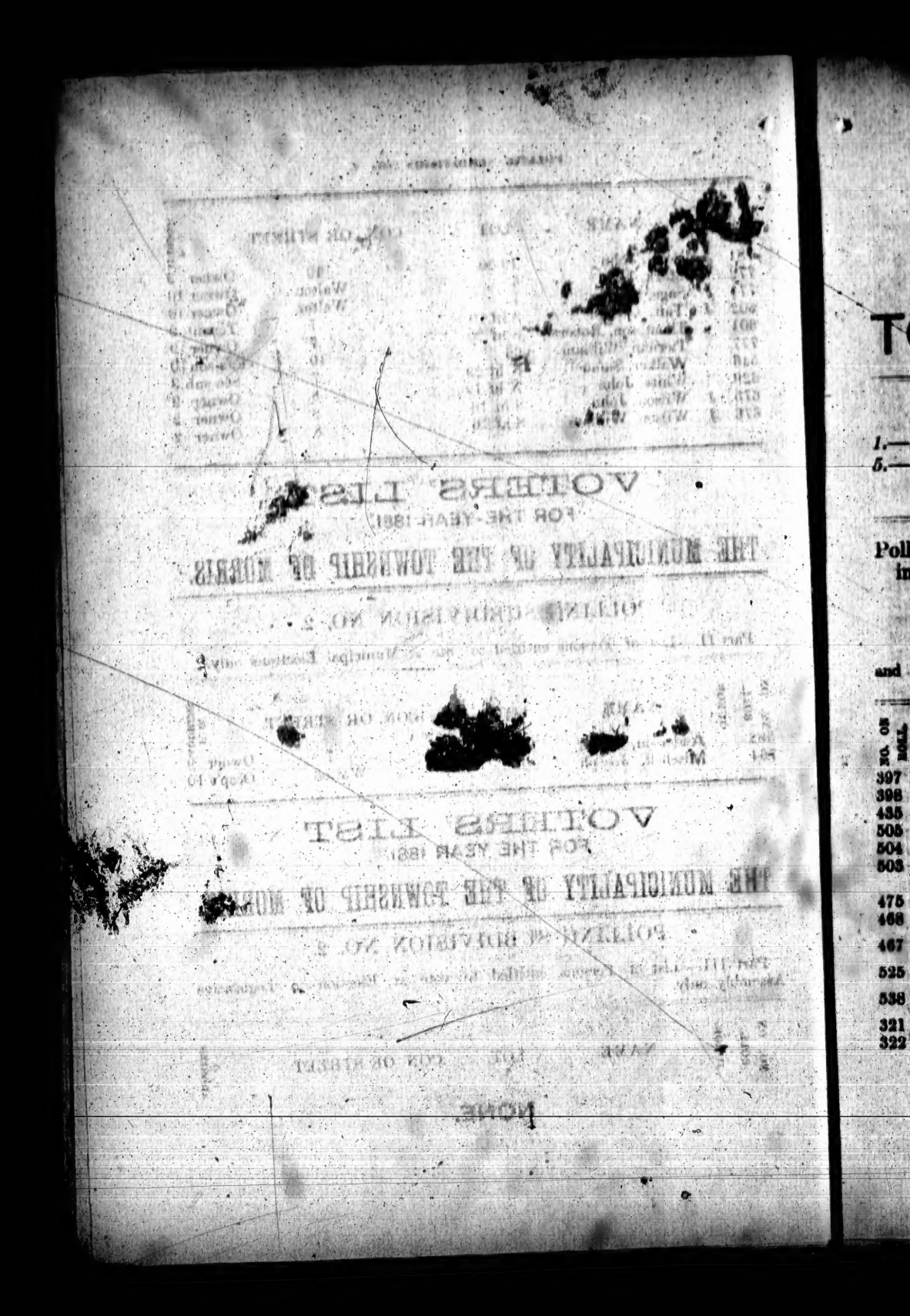

VOTERS' LIST

FOR THE YEAR 1909

THE MUNICIPALITY OF THE

TOWNSHIP OF MORRIS

COUNTY OF HALDIMAND

	197
	264
	261
	241
	243
	302
	303
	304
	306
	312
	314
	330
	331
	341
	100
	96
	94
	138
	137
	136
	135
	146
	147
	148
	149
	150
	153
	154
	155
	300
	315
	316
	139
	311
	156
	157
	8
	9
	11
	124
	145
	248
	247
	246

POLLING SUBDIVISION NO. 1.

No. on Roll	Voter's Qualification	NAME.	LOT.	CON. OR STREET.		
749		Traquair, William	S hf 10	9	Fy's son	3
748	J	Traquair, Robert	S hf 10	9	Owner	3
747		Taylor, J. B.	S hf 11	9	Owner	
746		Taylor, Robert	S hf 11	9	Tenant	3
642	J	Vincent, William	N E quar 7	8	Owner	2
784		Wilford, Edward	13-14	10	Owner	3
785	J	Wilford, John	13-14	10	Owner	3
549	J	Williams, John	N hf 1	7	Owner	3
			N hf 9	8	Owner	2
641	J	Wallace, John	N W quar 10	8		
			S quar 10	8	Tenant	2
663	J	White, John	N hf 11	9		
665		Way, Robert	N hf 11	9	Owner	2
707	J	Way Robert	N hf 12	9	Owner	2
709	J	Wilson, Richard	N hf 14	9	Tenant	3
710		Wilson, William	N hf 14	9	Owner	3
761		Watson, Edward	N pt S hf 2	9	Owner	3
760		Wilson, James	N pt S hf 3	9	Owner	3
758		Wright, Robert A.	S hf 5	9	Fy's son	3
757		Wright, Francis	S hf 5	9	Owner	3

ROLL.	JUROR.	NAME.	LOT.	CON. OR STREET.	
630	J	McCall, Alexander	N hf 18	8	Owner 9
			N hf 20	8	Owner 9
628	J	McArter, William	N W quar 23	8	Owner
624	J	McLean, Donald	N hf 24	8	Owner 9
683	J	McCallum, Gilbert	S pt 21	8	Owner 10
689	J	McCall, George	S hf 26	8	Owner 10
695		McNabb, John	N pt S hf 30	8	Owner 10
716		McPhail, Duncan	N quar 21	9	Owner 10
719	J	Moore, David	N pt 24-25	9	Owner 10
720	J	Moore, Jonathan	N hf 26	9	Owner 10
735	J	McArthur, Peter	S hf 22	9	Owner 10
732	J	McArthur, Colin	S pt 24	9	Owner 10
731	J	McArthur, John	S pt 25	9	Owner 10
729	J	McNab, Daniel	S hf 26	9	Tenant10
728	J	McDonald, James	S hf 27	9	Owner 10
727		McQuaig, Duncan	S quar 28	9	Tenant10
724		McDougald, Donald	S hf 30	9	Owner 10
782	J	McDonald, Neil	16 17-18	10	Owner 3
780		McDonald, Lewis	21, 22, 30	10	Owner 10
779	J	Mills, Richard	21-22	10	Tenant10
778		McDonald, Charles	N hf 25	8	Owner 10
775	J	Murray, James	27, 28, 29	10	Owner 10
571	J	Nichol, Alexander	N hf 17	7	Owner 9
770	J	Neal, William	2-3	Walton.	Tenant10
762		Oughton, Henry	13	Walton.	Owner 10
570		Purvis, James	N hf 16	7	Owner 9
769		Reid, John	4	Walton.	Owner 10
			N hf 26	7	Owner 9
585	J	Robb, John	N W quar 27	7	
		Robb, William	N hf 26	7	Fr'son 9
		Robb, John	N hf 26	7	Fr's son 9
694	J	Ritchie, Charles	S pt 30	8	Tenant10
574	J	Smith, Joseph	N hf 20	7	Owner 9
576		Smith, James	N hf 21	7	Fr's son 9
577		Smith, David	N hf 21	7	Fr's son 9
589	J	Skelton, John	S pt of N hf 30	7	Tenant 9
632		Smith, John E.	N W pt 16	7	Owner 9
625		Smith, John R.	N E quar 23	8	Owner 9
			N hf 17	9	Owner 9
677	J	Skelton, Thomas	S hf 17	8	
712	J	Skelton, George	N hf 16	9	Owner 2
721	J	Smith, George	N hf 27	9	Owner 10
741	J	Shortreed, James	S hf 16	9	Owner 3
			S hf 17	9	Owner 3
740	J	Shortreed, Robert	S W quar 18	9	
739	J	Shortreed, John	19	9	Owner 3
767		Steeker, Nicholas	5	Walton.	Tenant10
738		Stewart, Richard	S hf 20	9	Owner 10



VOTERS' LIST

FOR THE YEAR 1881.

THE MUNICIPALITY OF THE TOWNSHIP OF MORRIS.

POLLING SUBDIVISION NO. 1.

Part II.—List of Persons entitled to vote at Municipal Elections only.

No. on List	Name	Lot	Con. or Street	Section	Remarks

NONE.

VOTERS' LIST

FOR THE YEAR 1881.

THE MUNICIPALITY OF THE TOWNSHIP OF MORRIS.

POLLING SUBDIVISION NO. 1.

Part II.—List of Persons entitled to vote at Municipal Elections only.

No. on List	Name	Lot	Con. or Street	Section	Remarks

NONE.

VOTERS' LIST

FOR THE YEAR 1881.

THE MUNICIPALITY OF THE TOWNSHIP OF MORRIS.

POLLING SUBDIVISION NO. 3.

Part II.—List of Persons entitled to vote at Municipal Elections only.

No. on Roll.	Jurors.	NAME.	LOT.	CON. OR STREET.		P. O. Address
494		Crittenden, William	W pt 11	6	Owner	1
495		Gibson, Joseph	W pt 11	6	Occ'p't	1
370		McRea, John	S pt of N quar 1	5	Owner	
		Morley, Henry	1	McRea's Sy., Belg.	Owner	

VOTERS' LIST

FOR THE YEAR 1881.

THE MUNICIPALITY OF THE TOWNSHIP OF MORRIS.

POLLING SUBDIVISION NO. 3.

Part III.—List of Persons entitled to vote at Election to Legislative Assembly only.

No. on Roll.	Jurors.	NAME.	LOT.	CON. OR STREET.	P. O. Address

NONE.

Technical and Bibliographic Notes / Notes techniques et bibliographiques

The Institute has attempted to obtain the best original copy available for filming. Features of this copy which may be bibliographically unique, which may alter any of the images in the reproduction, or which may significantly change the usual method of filming, are checked below.

L'Institut a microfilmé le meilleur exemplaire qu'il lui a été possible de se procurer. Les détails de cet exemplaire qui sont peut-être uniques du point de vue bibliographique, qui peuvent modifier une image reproduite, ou qui peuvent exiger une modification dans la méthode normale de filmage sont indiqués ci-dessous.

- ☐ Coloured covers/ Couverture de couleur
- ☑ Covers damaged/ Couverture endommagée
- ☐ Covers restored and/or laminated/ Couverture restaurée et/ou pelliculée
- ☐ Cover title missing/ Le titre de couverture manque
- ☐ Coloured maps/ Cartes géographiques en couleur
- ☐ Coloured ink (i.e. other than blue or black)/ Encre de couleur (i.e. autre que bleue ou noire)
- ☐ Coloured plates and/or illustrations/ Planches et/ou illustrations en couleur
- ☐ Bound with other material/ Relié avec d'autres documents
- ☐ Tight binding may cause shadows or distortion along interior margin/ La reliure serrée peut causer de l'ombre ou de la distorsion le long de la marge intérieure
- ☐ Blank leaves added during restoration may appear within the text. Whenever possible, these have been omitted from filming/ Il se peut que certaines pages blanches ajoutées lors d'une restauration apparaissent dans le texte, mais, lorsque cela était possible, ces pages n'ont pas été filmées.

- ☐ Coloured pages/ Pages de couleur
- ☑ Pages damaged/ Pages endommagées
- ☐ Pages restored and/or laminated/ Pages restaurées et/ou pelliculées
- ☑ Pages discoloured, stained or foxed/ Pages décolorées, tachetées ou piquées
- ☐ Pages detached/ Pages détachées
- ☑ Showthrough/ Transparence
- ☑ Quality of print varies/ Qualité inégale de l'impression
- ☐ Continuous pagination/ Pagination continue
- ☐ Includes index(es)/ Comprend un (des) index

Title on header taken from:/ Le titre de l'en-tête provient:

- ☐ Title page of issue/ Page de titre de la livraison
- ☐ Caption of issue/ Titre de départ de la livraison
- ☐ Masthead/ Générique (périodiques) de la livraison

☑ Additional comments:/ Commentaires supplémentaires: Pagination is unnumbered.

This item is filmed at the reduction ratio checked below/
Ce document est filmé au taux de réduction indiqué ci-dessous.

10X	14X	18X	22X	26X	30X
			✓		

12X	16X	20X	24X	28X	32X

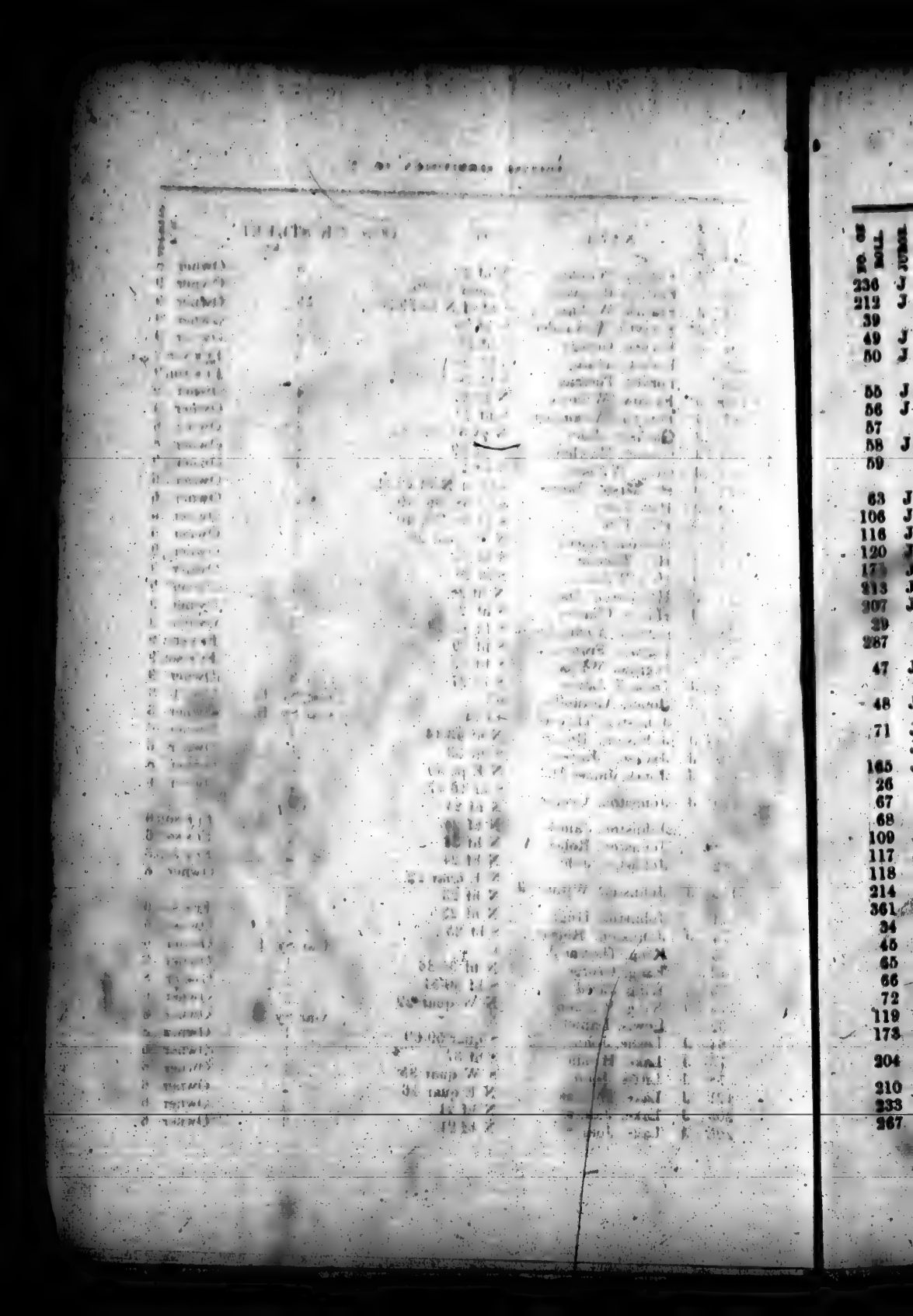

The copy filmed here has been reproduced thanks to the generosity of:

Archives of Ontario
Toronto

The images appearing here are the best quality possible considering the condition and legibility of the original copy and in keeping with the filming contract specifications.

Original copies in printed paper covers are filmed beginning with the front cover and ending on the last page with a printed or illustrated impression, or the back cover when appropriate. All other original copies are filmed beginning on the first page with a printed or illustrated impression, and ending on the last page with a printed or illustrated impression.

The last recorded frame on each microfiche shall contain the symbol ⟶ (meaning "CONTINUED"), or the symbol ▽ (meaning "END"), whichever applies.

Maps, plates, charts, etc., may be filmed at different reduction ratios. Those too large to be entirely included in one exposure are filmed beginning in the upper left hand corner, left to right and top to bottom, as many frames as required. The following diagrams illustrate the method:

L'exemplaire filmé fut reproduit grâce à la générosité de:

Archives of Ontario
Toronto

Les images suivantes ont été reproduites avec le plus grand soin, compte tenu de la condition et de la netteté de l'exemplaire filmé, et en conformité avec les conditions du contrat de filmage.

Les exemplaires originaux dont la couverture en papier est imprimée sont filmés en commençant par le premier plat et en terminant soit par la dernière page qui comporte une empreinte d'impression ou d'illustration, soit par le second plat, selon le cas. Tous les autres exemplaires originaux sont filmés en commençant par la première page qui comporte une empreinte d'impression ou d'illustration et en terminant par la dernière page qui comporte une telle empreinte.

Un des symboles suivants apparaîtra sur la dernière image de chaque microfiche, selon le cas: le symbole ⟶ signifie "A SUIVRE", le symbole ▽ signifie "FIN".

Les cartes, planches, tableaux, etc., peuvent être filmés à des taux de réduction différents. Lorsque le document est trop grand pour être reproduit en un seul cliché, il est filmé à partir de l'angle supérieur gauche, de gauche à droite, et de haut en bas, en prenant le nombre d'images nécessaire. Les diagrammes suivants illustrent la méthode.



VOTERS' LIST

FOR THE YEAR 1881.

THE MUNICIPALITY OF THE

TOWNSHIP OF MORRIS

SCHEDULE OF POST OFFICES:

1.—Sunshine. 2.—Buckfield. 3.—Blyth. 4.—Belgrave.
5.—Wingham. 6.—Bluevale. 7.—Morrisbank. 8.—Jamestown.
9.—Brussels. 10.—Walton.

Polling Subdivision No. 4.—Comprising Lots 1 to 30, inclusive, in the 1st Concession, and Lots 1 to 15, inclusive, in the 2nd, 3rd, and 4th Concessions.

Part 1st.—List of Persons entitled to vote at both Municipal Elections, and Elections to the Legislative Assembly.

NO. ON ROLL.	JUNIOR.	NAME.	LOT.	CON. OR STREET.	P. O. ADDRESS.
90	J	Ard, Samuel	S hf 17-18	1	Owner 6
310	J	Allison, Walter	W pt 1	4	Owner 4
332	J	Anderson, Thomas	S hf 4	4	Owner 4
335		Armstrong, Robert	S hf 6	4	Owner 4
17	J	Bosman, John	N hf 19-20	1	Owner 6
18		Bosman, Henry	N hf19-20	1	Fr's son 6
19		Burges, Joseph	4	Gar Sy., Bluevale.	Owner
101		Brant, Archibald	S pt N hf 1-2	1	Owner 5
			S hf 3	1	Tenant
131		Bloomfield, Richard	N hf 10	2	Fr's son 6
130	J	Bloomfield, Robert	N hf 10	2	Owner 6
126		Bruce, Alexander	N hf 13	2	Owner 6
164	J	Bosman, Edward	S hf 15	2	Owner 6
187	J	Brandon, James H.	N hf 5	3	Owner 5

NO. ON ROLL.	JUROR.	NAME.	LOT.	CON. OR STREET.	P.O. ADDRESS.
781	J	Searl, John	19-20	10	Owner 3
772		Stark, John	6	Walton.	Owner 10
771		Sage, Charles	1	Walton.	Owner 10
602	J	Tait, George	S hf 19	7	Tenant 9
601		Thompson, Robert	S hf 20	7	Owner 9
777		Tiernan, William	26	10	F'r's son 10
546		Walker, Samuel	N hf 29	7	Sub 3
629		White, John	N hf 19	8	Owner 9
675	J	Wilson, John	S hf 16	8	Owner 2
676	J	Wilson, William	S hf 16	8	Owner 2

VOTERS' LIST

FOR THE YEAR 1881.

THE MUNICIPALITY OF THE TOWNSHIP OF MORRIS.

POLLING SUBDIVISION NO. 2.

Part II.—List of Persons entitled to vote at Municipal Elections only.

NO. ON ROLL.	JUROR.	NAME.	LOT.	CON. OR STREET.	P.O. ADDRESS.
582		Anderson, James	N pt 24	7	Owner 9
764		Mitchell, Joseph	10	Walton.	Occ'p't 10

VOTERS' LIST

FOR THE YEAR 1881.

THE MUNICIPALITY OF THE TOWNSHIP OF MORRIS.

POLLING SUBDIVISION NO. 2.

Part III.—List of Persons entitled to vote at Election to Legislative Assembly only.

NO. ON ROLL.	JUROR.	NAME.	LOT.	CON. OR STREET.	P.O. ADDRESS.

NONE.

		NAME.	LOT.	CON. OR STREET.	
197	J	Bell, Francis	N hf 15	3	Tenant 6
264	J	Brandon, Thomas S.	S hf 3	3	Owner 4
261	J	Brandon, Matthew	S hf 5	3	Owner 4
241	J	Bell, Daniel	S hf 15	3	Owner 6
242		Bell, William	S hf 15	3	Fr's son 6
			S E quar 2	3	Owner 4
302	J	Bridges, Thomas	N hf 2	4	
303		Bridges, Jeremiah	N hf 2	4	Fr'son 4
304		Bridges, Archibald	N hf 2	4	Fr's son 4
306		Bell, Cornelius J	W pt 1	4	Owner 4
312		Brandon, Thomas	S W pt 1	4	Owner 4
314		Brooks, Thomas	S pt 1	4	Owner 4
330		Brandon, John	S hf 2	4	Owner 4
331	J	Brandon, William H.	S hf 3	4	Owner 4
341		Bailey, James	S W pt 10	4	Owner 4
100		Campbell, Alexander	S hf 3	1	Owner 5
			S hf 6	1	Tenant 5
96	J	Coulter, James	N hf of S hf 7-8	1	
94	J	Coulter, Francis	S pt 7-8	1	Tenant 5
138	J	Campbell, Duncan	N hf 5	2	Owner 5
137	J	Campbell, Archibald	S hf 13-14	1	Owner 5
136	J	Campbell, Duncan	N hf 7	2	Owner 5
135		Campbell, Alexander	N hf 7	2	Owner 5
146	J	Casemore, William	S hf 3	2	Owner 5
147		Casemore, Joseph	S hf 3	2	Owner 5
148	J	Casemore, George	S W quar 4	2	Owner 5
149	J	Casemore, James	S E quar 4	2	Owner 5
150	J	Campbell, Charles	S hf 5	2	Owner 5
153	J	Casemore, Robert	S hf 7	2	Owner 5
154		Casemore, George	S hf 7	2	Fr's son 5
155		Casemore, Joseph	S hf 7	2	Fr's son 5
300		Coultes, John	N E quar 4	4	Owner 4
315		Crooks, Wetherald	S pt 1	4	Tenant 4
316		Ceaser, William	S pt 1	4	Owner 4
139	J	Dear, Edward	N hf 4	2	Owner 5
311	J	Duncan, William	W pt 1	4	Owner 4
156	J	Elston, John	S hf 8	2	Owner 5
157		Elston, John	S hf 8	2	Fr's son 5
8	J	Fowler, Peter	N hf 13-14	1	Owner 6
9		Fowler, James	N hf 13-14	1	Fr'ason 6
11	J	Fowler, John	N hf 15	1	Owner 6
			S hf 20-21	1	Owner 6
		Farrow, Thomas	N pt 10-11	2	
124	J	Fraser, Laughlan	N hf 14	2	Owner 6
145	J	Findlater, William	S hf 2	2	Owner 5
248	J	Forbes, Thomas	S W quar 12	3	Owner 4
			S W quar 12	3	Fr's son 4
247	J	Forbes, Robert J.	N E pt 12	4	
			N E pt 12	4	Owner 4
246		Forbes, Robert	S W quar 12	3	

VOTERS' LIST

FOR THE YEAR 1908.

THE MUNICIPALITY OF THE

TOWNSHIP OF MORRIS

SCHEDULE OF POST OFFICES:

1.—Sunshine. 2.—Buckfield. 3.—Blyth. 4.—Belgrave.
5.—Wingham. 6.—Bluevale. 7.—Morrisbank. 8.—Jamestown.
9.—Brussels. 10.—Walton.

Polling Subdivision No. 3.—Comprising Lots 1 to 28, inclusive, in the 5th and 6th Concessions, except that portion belonging to the Corporation of Brussels.

Part 1st.—List of Persons entitled to vote at both Municipal Elections and Elections to the Legislative Assembly.

Roll No.	Page	NAME.	LOT.	CON. OR STREET.		
397	J	Aitken, James	N hf 16	5	Owner	9
396	J	Aitken, William	N hf 16	5	Owner.	9
435	J	Angus, John	S hf 22	5	Tenant	9
506	J	Armstrong, Robt. J.	N E pt 8	6	Owner	1
504	J	Armstrong, George	N E pt 8	6	Owner	1
503		Armstrong, William	N E pt 8	6	Owner	1
		Armstrong, William H	N quar 24	6	Owner	1
475		Armstrong, Henry	N quar 24	6	See sub	5
468		Armstrong, Matthew	N hf 29	6	Fr'sson	9
			S hf 28	5	Owner	9
467	J	Armstrong, William	N hf 29	6		
525	J	Armstrong, Edward	S W quar 8	6	Owner	1
538		Angus, John	S W pt 21	6	Owner	9
			S E pt 20	6		
321		Bengough, William	6, 7, 9, 19, 58, 59, 60	Belgrave.	Owner	4
322		Barclay, Daniel	12	Belgrave.	Owner	4

No. on Roll	Mobile	Name	Lot.	Con. or Street	Remarks
749		Trequair, William	S. pt. 10	9	Freeman 3
748	J.	Trequair, Robert	S. pt. 10	9	Owner 3
747		Taylor, J. B.	S. pt. 11	9	Owner
746		Taylor, Robert	S. pt. 11	9	Tenant 3
643	J.	Vincent, William	N. E. quar. 7	6	Owner 2
784		Wilford, Edward	13-14	10	Owner 3
783	J.	Wilford, John	13-14	10	Owner 3
642	J.	Williams, John	N. pt. 1	7	Owner 3
641	J.	Wallace, John	N. pt. 9	8	Owner 2
			N. W. quar. 10	8	
663	J.	White, John	S. quar. 10	8	Tenant 2
			S. pt. 11	9	
665		Way, Robert	S. pt. 11	9	Owner 2
707	J.	Way, Robert	S. pt. 12	9	Owner 2
709	J.	Wilson, Richard	N. pt. 14	9	Tenant 3
710		Wilson, William	N. pt. 14	9	Owner 3
761		Watson, Edward	N. pt. 8-pt. 9	3	Owner 3
760		Wilson, James	N. pt. 8-pt. 9	9	Owner 3
758		Wright, Robert A.	S. pt. 8	9	Freeman 3
757		Wright, Francis	S. pt. 8	9	Owner 3

No. on Roll	Note	NAME.	LOT.	CON. OR STREET.		
236	J	Marsden, William	S hf 19	3	Tenant	6
212	J	Moses, Matthew	N hf 26	3	Owner	8
39		McIntosh, William	18-19	Gar Sy. B.	Tenant	6
49	J	McKinney, Joseph	N hf 39-40	1	Owner	6
50	J	McKinney, William J.	N hf 39-40	1	Fr'son	6
		McKinney, Robert	N hf 39-40	1	Fr'son	6
55	J	Messer, James	N hf 47, 48, 49, 50	1	Owner	6
56	J	Moffat, George	N hf 51-52	1	Owner	6
57		Moffat, David	N hf 52-52	1	Owner	6
58	J	Miller, Andrew	N hf 53- 54	1	Owner	7
59		Miller, John R.	N hf 55, 56, 57	1	Fr's son	7
		Miller, Richard T.	N hf 55, 56, 57	1	Owner	6
63	J	Mulligan, Edward	N hf of S hf 59-60	1	Owner	8
106	J	Moses, Hugh	N hf 28	2	Owner	6
116	J	McVety, John	N hf 21	2	Owner	6
120	J	Matthers, Robert	N hf 17	2	Owner	6
171	J	McFarlane, Robert	S hf 22	3	Owner	8
213	J	Moses, William	N hf 27	3	Owner	6
207	J	Nixon, Thomas	N hf 22	3	Tenant	6
29		Oliver, Thomas E.	W pt of N hf 31	1	Owner	6
287		Oliver, Emanuel	16	4	Owner	
47	J	Patten, William	N hf 37-38	1	Tenant	6
			N hf 35-36	1	Owner	
			N hf 37-38	1	Tenant	6
48	J	Patten, David	N hf 35-36	1	Owner	6
71	J	Peacock, George	S hf 48-49	1	Owner	6
	J	Parr, William A.	S hf 34	2	Owner	6
165	J	Paul, Samway,	S hf 17	1	Owner	6
26		Reading, Charles J.	W pt 31	1	Owner	8
67		Ruttan, George H.	S hf 56-57	1	Fr's son	8
68		Ruttan, William L.	S hf 56-57	2	Owner	8
109	J	Ramsay, Allan	N hf 25	2	Owner	6
117	J	Robb, Henry	N hf 19	2	Fr's son	6
118		Robb, Joseph	N hf 19	3	Tenant	9
214	J	Reid, Adam	N quar 29-30	4	Owner	9
361	J	Rozell, George	S hf 24	Gar Sy. B.	Owner	6
34		Stewart, William	6-7	1	Owner	6
45	J	Smith, William	N pt 33-34	1	Owner	8
65	J	Smith, Thomas	58	1	Fr's son	8
66		Smith, Thomas	58	1	Owner	8
72	J	Smillie, Joseph	S hf 42, 43, 44, 45	2	Owner	6
119	J	Sellars, Joseph	N hf 18	2	Owner	6
173	J	Shaw, Arthur	S hf 24	3	Owner	6
204	J	Sellars, Joel	N hf of S hf 21	3		
210	J	Smart, George	N E quar 20	3	Owner	6
233	J	Sellars, Henry	N hf 24	3	Owner	9
267		Sample, John	S quar 21	4	Owner	9
			N hf 29-30			

VOTERS' LIST

FOR THE YEAR 1881

THE MUNICIPALITY OF THE

TOWNSHIP OF MORRIS

SCHEDULE OF POST OFFICES:

1.—Swabine. 2.—Brayfield. 3.—Bluth. 4.—Ingleyne.
5.—Hingham. 6.—Bluevale. 7.—Morrisburgh. 8.—Jamestown.
9.—Brussels. 10.—Walton.

Polling Subdivision No. 2. Comprising Lots 16 to 30, inclusive, in the 7th, 8th, 9th and 10th Concessions.

For list of Persons entitled to vote at both Municipal Elections and Elections to the Legislative Assembly

No. on Roll	Lot	Concession	NAME	Occupation	Qualification
593	1		Anton, Francis		Owner 3
599	1		Bewley, Richard		Tenant 3
600	1		Berge, Henry		Owner 3
621	1		Burns, Robert		Owner 3
681			Button, Henry		Free hon 10
723	1		Bailey, James		Owner 10
727			Bursbill, John		Owner 10
588			Cornish, William		Owner 3
591			Clegg, Joseph		Owner 3
592	1		Clemens, James		Owner 3
684	1		Clennan, John		Owner 10
691	1		Carter, Andrew		Owner 10
692			Carter, Thomas		Owner 10
693	1		Carter, William		Owner 10
714	1		Clennan, William		Owner 10
729	1		Colepeper, Donald		Owner 10
760	1		Campbell, James	Walton	Owner 10

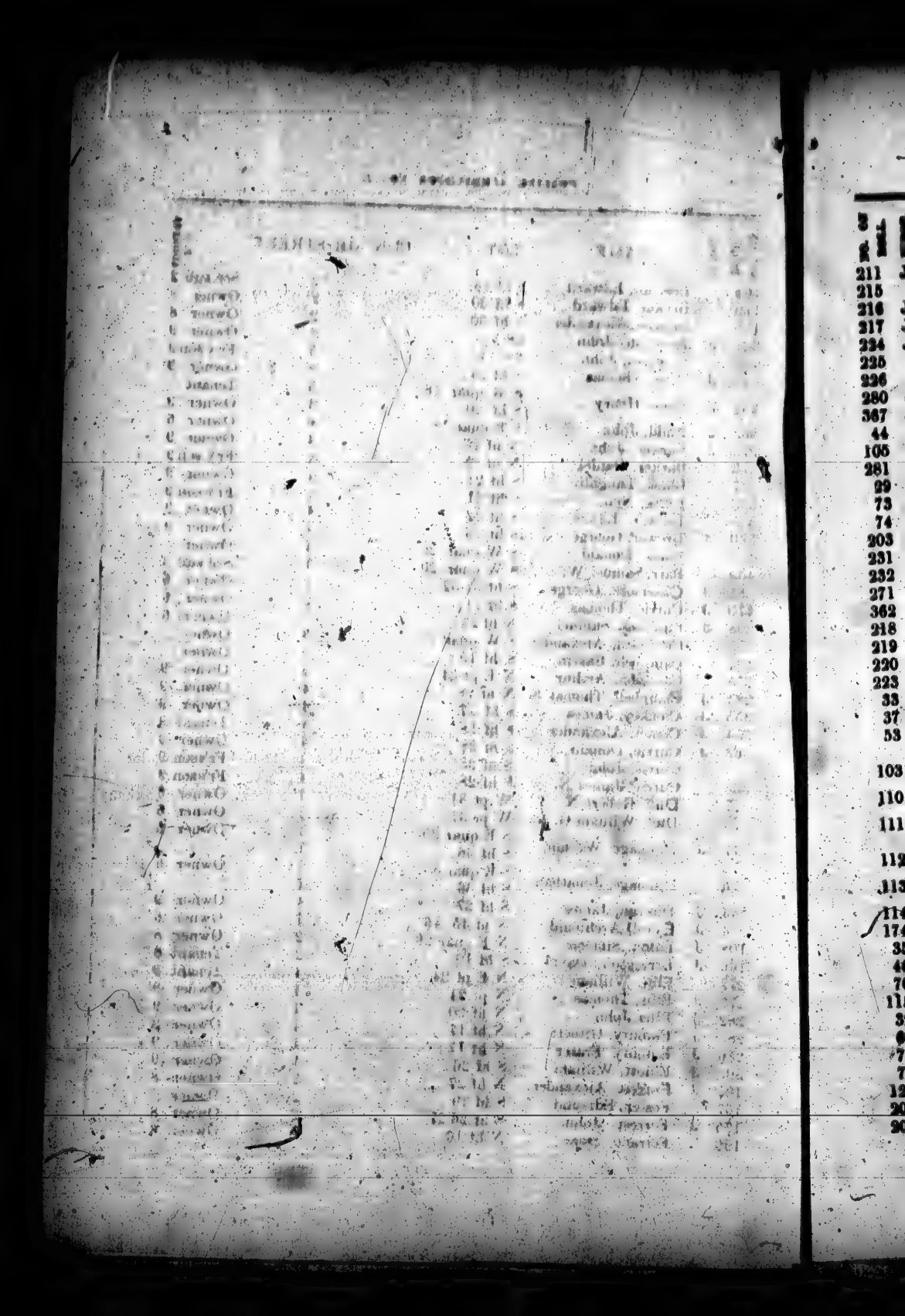

POLLING SUBDIVISION NO. 9.

No. on Roll.	Junior.	NAME.	LOT.	CON. OR STREET.		R.
607		Evans, Benjamin	S hf 16	7	Owner	3
627		Evans, James	N hf 21	8	Owner	9
578	J	Forsyth, Simeon	N hf 22	7	Owner	9
715	J	Fear, Samuel	S hf of N hf 21	9	Owner	9
734		Farquharson, Thomas	S hf 23	9	Owner	10
735		Farquharson, David	S hf 23	9	Tenant	10
763	J	Fulton, James	11-12	10	Owner	10
586		Gordon, Joseph	S hf 26	7	Owner	
688	J	Garvie, William	S hf 25	8	Owner	10
606	J	Hughes, Milton	S hf 16	7	Tenant	2
604	J	Hill, Robert	S hf 18	7	Owner	9
600		Hyslop, Alexander	N hf of S hf 21	7	Owner	9
594		Hays, John	S E pt 25	7	Owner	9
623	J	Hutcheson, James	N hf 24	8	Tenant	9
685		Holmes, Robert	S hf 23	8	Owner	10
686		Holmes, Robert	S hf 23	8	Fr's son	10
736	J	Grimboldly, Chris.	S hf 21	9	Tenant	10
678		Jackson, John	S hf 18-19	8	Owner	9
679		Jackson, William	S pt 18	8	Owner	9
713	J	Jackson, George	N hf 18	9	Owner	9
573	J	Kernaghen, James	N hf 19	7	Owner	9
		Kelly, Thomas	N hf 26	8	Owner	9
		Kelly, James	N hf 26	8	Owner	9
687		Kelly, William	S hf 24	8	Owner	10
717	J	Kelly, George	N hf 22	9	Owner	10
718	J	Knetchel, Daniel	N hf 23	9	Owner	10
722	J	Knight, David	N hf 28-29	9	Owner	10
622	J	Lees, Andrew	N hf 29	8	Owner	9
690	J	Lawson, John	S hf 27	8	Owner	10
730		Little, Robert	S hf 26	9	Owner	
726	J	Lamb, John	S W quar 29	9	Owner	10
		Lamb, Stephen	23	10	Owner	10
572	J	McQuarrie, Daniel	N hf 18	7	Owner	9
579		McCutcheon, John	N hf 23	7	Owner	9
580		McCutcheon, Francis	N hf 23	7	Fr's son	9
581	J	McCutcheon, John	N W quar 24	7	Owner	9
583	J	McCutcheon, Francis	N hf 25	7	Owner	9
			N E quar 24	7		
584		McCutcheon, David	N hf 25	7	Fr's son	9
605	J	McCall, William	S hf 17	7	Owner	9
603		Maxwell, David	S hf 19	7	Owner	9
598	J	McArthur, Duncan	S hf 22	7	Owner	9
597		McDonald, Dougald	S hf 23-24	7	Fr's son	9
596		McDonald, Peter	S hf 23-24	7	Owner	9
595	J	McKenna, Patrick	S hf 25	7	Owner	9
765		McGarvin, John	10	Walton	Occp't	10
592	J	McDonald, Kenneth	S hf 28	7	Owner	9
631	J	McArter, James	N hf 17	8	Owner	9

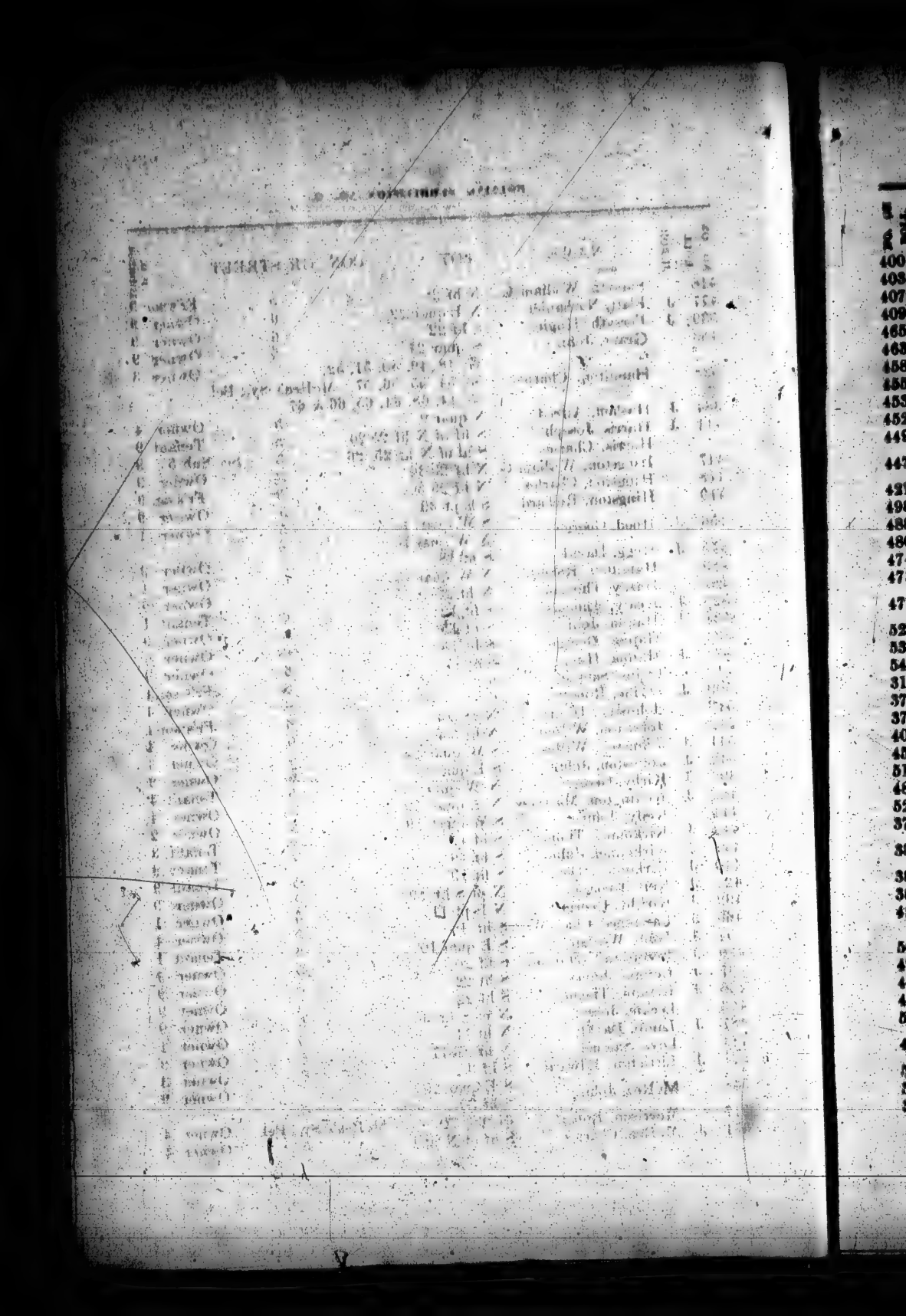

S		NAME	LOT.	CON. OR STREET.	
211	J	Forrest, William	N hf 25	3	Owner 9
215		Fralick, Benjamin	N quar 29-30	3	Owner 9
216	J	Fralick, William	S hf of N hf 29-30	3	Owner 9
217	J	Forsyth, Alexander	S hf 30	3	Owner 9
224	J	Forbes, George	S hf 26	3	Fy's son 9
225		Forbes, Adam	S hf 26	3	Fy's son 9
226		Forbes, Thomas	S hf 26	3	Owner 9
280	J	Farrow, Willows	N hf 32	4	Owner 9
367	J	Forsyth, Alexander	S hf 29	4	Owner 9
44	J	Gardner, John	N pt 31, 32, 33	1	Owner 6
105	J	Gibson, Matthew	N hf 28	2	Owner 8
281	J	Gray, William	N hf 21	4	Owner 9
29	J	Henderson, James	S hf of N hf 31-32	1	Owner 6
73	J	Hill, Peter	S hf 38, 39, 40	1	Owner 6
74	J	Hill, Ellis	S hf 38, 39, 40	1	Owner 6
203		Hodder, Simeon	N W quar 20	3	Owner 9
231	J	Hill, Thomas	S hf 22	3	Owner 9
232	J	Hill, William	S hf 23	3	Owner 9
271	J	Henderson, David	N hf 28	4	Owner 9
362	J	Harris, Charles	S hf 25	4	Owner 9
218		Ingram, Alexander	S hf 29	3	Owner 9
219		Ingram, Francis	S hf 29	3	Fy's son 9
220		Ingram, William	S hf 29	3	Fy's son 9
223	J	Ireland, James	S hf 27	3	Owner 9
33	J	Jones, Alexander	6 7	Gar Sy. B.	Occp't 6
37		Johnston, Thomas	13-14	Gar Sy. B.	Owner 6
53	J	Johnston, Robert	N hf 43-44	1	Owner 6
	J	Jackson, James	S hf 33	1	Owner 6
103	J	Jones, James D.	N E pt 30	3	Owner 8
110	J	Johnston, George	S hf 46-47	1	Owner 6
111		Johnston, James	N hf 24	2	
		Johnston, Robert A.	N hf 24	2	Fy's son 6
112		Johnston, John	N hf 24	2	Fy's son 6
113	J	Johnston, William J.	N E quar 22	2	Owner 6
114		Johnston, Hugh	N hf 23	2	
174	J	Johnston, Robert	N hf 23	2	Fy's son 6
35		King, Thomas J.	S hf 25	2	Owner 6
46		King, George	6	Gar Sy. B.	Owner 6
70	J	King, Jared	N hf 35-36	1	Owner 6
115	J	King, William	S hf 50-51	1	Owner 8
32		Lewis, Daniel	N W quar 22	2	Owner 6
64	J	Leslie, John	6	Gar Sy. B.	Owner 6
75	J	Lake, Hiram	S quar 59-60	1	Owner 8
78	J	Little, John	S hf 37	1	Owner 6
121	J	Lake, Thomas	S W quar 35	1	Owner 6
205	J	Lake, James	N E quar 16	2	Owner 6
206	J	Lake, John	N hf 21	3	Owner 6
			N hf 21	3	Owner 6

VOTERS' LIST

FOR THE YEAR 1881.

THE MUNICIPALITY OF THE

TOWNSHIP OF MORRIS

SCHEDULE OF POST OFFICES:

1.—Sunshine. *2.—Bushfield.* *3.—Blyth.* *4.—Belgrave.*
5.—Wingham. *6.—Bluevale.* *7.—Morrisbank.* *8.—Jamestown.*
9.—Brussels. *10.—Walton.*

Polling Subdivision No. 2.—Comprising Lots 16 to 30, inclusive, in the 7th, 8th, 9th and 10th Concessions.

Part 1st.—List of Persons entitled to vote at both Municipal Elections and Elections to the Legislative Assembly.

No. on Roll	Tenant or Joint	NAME.	LOT.	CON. OR STREET.	Qualification
593	J	Ashton, Francis	S hf 27	7	Owner 9
599	J	Bewley, Richard	S quar 21	7	Tenant 9
590	J	Burgey, Henry	S hf 30	7	Owner 9
621	J	Burns, Robert	N hf 30	8	Owner 9
681		Burton, Henry	S hf 20	8	Fr's son 10
723	J	Bulger, James	N hf 30	9	Owner 10
737		Barnhill, John	S hf 21	9	Owner 10
588		Cornish, William	N pt 30	7	Owner 9
591		Clegg, Joseph	S hf 29	7	Owner 9
626	J	Clennan, James	N hf 22	8	Owner 9
684	J	Clennan, John	S hf 22	8	Owner 10
691	J	Carter, Andrew J.	S W quar 28	8	Owner 10
692		Carter, Thomas	S hf 29	8	Owner 10
693	J	Carter, William J.	S E quar 28	8	Owner 10
714	J	Clennan, William	N hf 20	9	Owner 10
725	J	Coleman, Donald	S E quar 29	9	Owner 10
766	J	Campbell, James	7-8	Walton V.	Owner 10

ORRIS.

only.

ORRIS.

Legislative

e County
constitute
vised As-
ections for
nstitute a
e entitled

any omis-
eedings to

Morris,
yth, P. O.

VOTERS' LIST

FOR THE YEAR 1881.

THE MUNICIPALITY OF THE TOWNSHIP OF MORRIS.

POLLING SUBDIVISION NO. 5.

Part II.—List of Persons entitled to vote at Municipal Elections only.

NO. ON ROLL	JUROR.	NAME.	LOT.	CON. OR STREET.	P. O. ADDRESS.

NONE.

VOTERS' LIST

FOR THE YEAR 1881.

THE MUNICIPALITY OF THE TOWNSHIP OF MORRIS.

POLLING SUBDIVISION NO. 5.

Part III.—List of Persons entitled to vote at Election to Legislative Assembly only.

NO. ON ROLL.	JUROR.	NAME.	LOT.	CON. OR STREET.	P. O. ADDRESS.

NONE.

I, WILLIAM CLARK, of the Municipality of Morris, in the County of Huron, do hereby certify that parts one and three of the within list, constitute a correct list for the year 1881, of all persons appearing by the last revised Assessment Roll of the said Municipality, to be entitled to vote at elections for members of the Legislative Assembly, and that parts one and two constitute a correct list for said year, of all persons appearing by the said Roll to be entitled to vote at Municipal elections in said Municipality.

And I hereby call upon all electors to examine the said list, and if any omissions, or other errors, are perceived therein, to take immediate proceedings to have the said errors corrected according to law.

Dated this 6th day of August, 1881.

WILLIAM CLARK,
Clerk of the Township of Morris,
Blyth, P. O.

TOTAL NUMBER OF VOTERS AVAILABLE AS JURORS, 453.

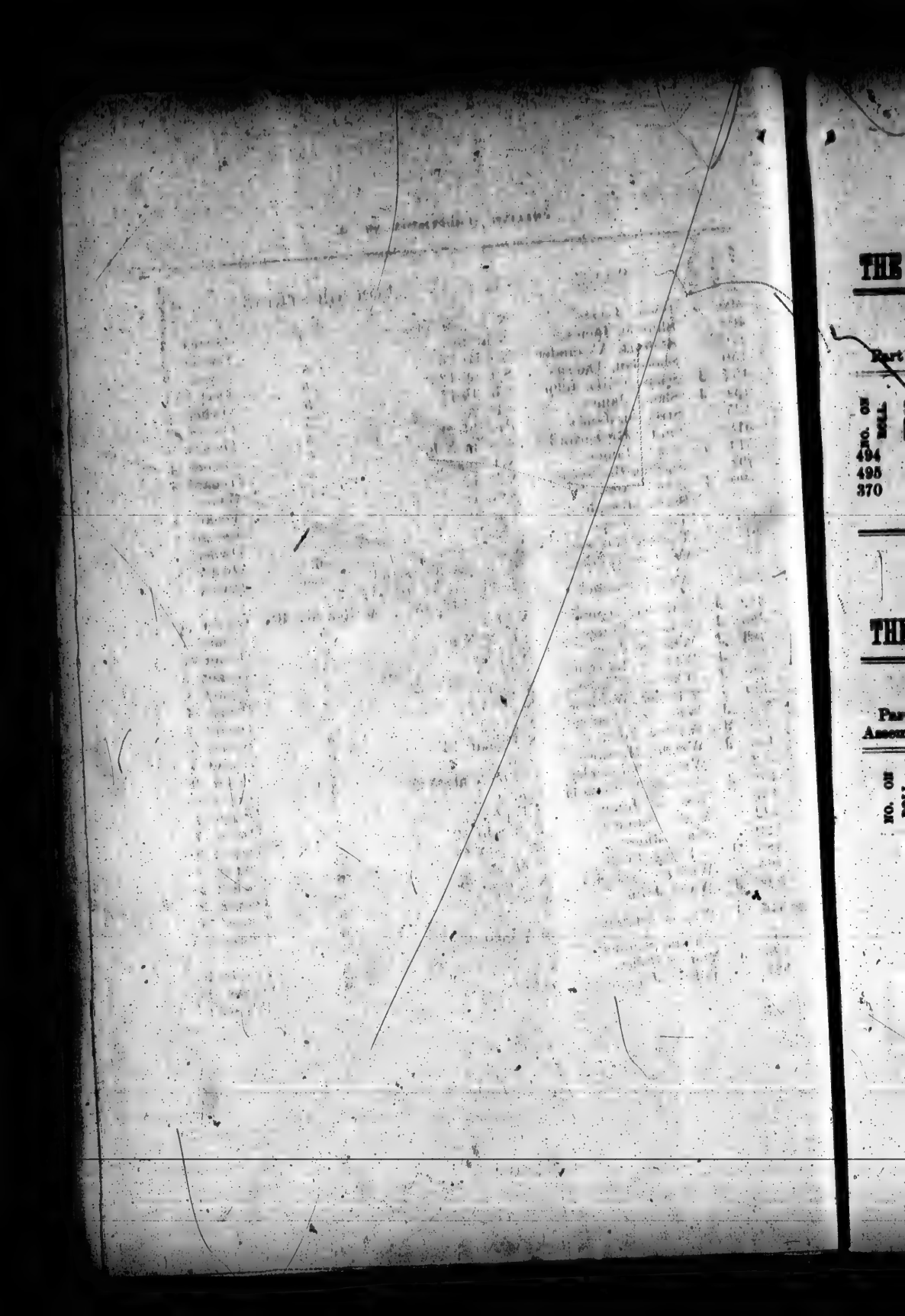

VOTERS' LIST

FOR THE YEAR 1881.

THE MUNICIPALITY OF THE TOWNSHIP OF MORRIS.

POLLING SUBDIVISION NO. 1.

Part II.—List of Persons entitled to vote at Municipal Elections only.

NO. ON ROLL.	JUROR.	NAME.	LOT.	CON. OR STREET.	P. O. ADDRESS.
		NONE.			

VOTERS' LIST

FOR THE YEAR 1881.

THE MUNICIPALITY OF THE TOWNSHIP OF MORRIS.

POLLING SUBDIVISION NO. 1.

Part III.—List of Persons entitled to vote at Election to Legislative Assembly only.

NO. ON ROLL.	JUROR.	NAME.	LOT.	CON. OR STREET.	P. O. ADDRESS.
		NONE.			



VOTERS' LIST

FOR THE YEAR 1901.

THE MUNICIPALITY OF THE

TOWNSHIP OF MORRIS

SCHEDULE OF POST OFFICES:

1.—Smeaton. 2.—Brushfield. 3.—Lilyth. 4.—Ridgeview.
5.—Hillsdown. 6.—Rhoneville. 7.—Morrisdowndale. 8.—Limestone.
9.—Rhoneville. 10.—Hilton.

Polling Subdivision No. 3—Comprising Lots 1 to 30, inclusive, in the 5th and 6th Concessions, except that portion belonging to the Corporation of Brussels.

Part 2nd—List of Persons qualified to vote at both Municipal Elections and Elections to the Legislative Assembly.

No.	Post Office	Name	Lot	Con.	Qualification
297	1	Addison, James	N ½ 10	5	Owner 3
298	1	Addison, William	N ½ 15	5	Owner 3
185	4	Agnew, John	E ½ 32	5	Tenant 3
305	1	Armstrong, Hiram	N E pt 6	6	Owner 1
304	1	Armstrong, George	N E pt 6	6	Owner 1
303		Armstrong, William	N E pt 8	6	Owner 1
		Armstrong, William H	S part 24	6	Owner 1
176		Armstrong, Henry	N part 24	6	Servant 3
183		Armstrong, Matthew	N ½ 29	6	Farmer 3
187	1	Armstrong, William	S ½ 28	5	Owner 3
			S ½ 29	6	
253	4	Armstrong, Edward	N W part 8	6	Owner 1
338		Argue, John	S W pt 21	6	Owner 3
			S E pt 20	6	
321		Brimough, William	S. ½ E. ½ 19, 20, 29, 30	5	Owner 4
322		Burnley, Daniel	12		Lodgerave. Owner 4

395
406
410
450
456
434
425
518
514
491
490
427
517
325
326
372
385
386
387
389
390
391
393
406
413
458
457
422
420
483
469
522
546
547
526
527

Map No.	Field	NAME.	LOT.	CON. OR STREET.		P. C. Assess.
395	J	Speir, James	N E quar 14	5	Owner	4
406		Shurrie, James	N hf 23	5	Owner	9
410		Stewart, Alexander	N quar 26	5	Owner	9
450		Sheridan, Thomas	S E pt 12	5	Occp't	1
456	J	Sommerville, John	S hf 16-17	5	Owner	9
434	J	Sharp, James	S hf 23	5	Owner	9
425		Strettos, James	Pt S hf 29	5	Owner	9
518		Smith, Rutherford	S W pt N hf 1	6	Owner	4
514	J	Stark, James	N E quar 2	6	Tenant	4
491		Smillie, Benjamin	N hf 12	6	Owner	
490	J	Scott, Adam	N hf 12	6	Tenant	1
		Smith, Joseph	S hf 20	6	See sub	2
497		Taylor, John	S hf 27	5	Owner	
517		Tucker, William	N hf 1	6	Owner	4
325		Watson, William	26, 37, 38, 35, 36, 63	Bel.	Owner	4
326		Walsh, Samuel	29, 30, 31, 32, 40, 41, 42, 43	McRea Sy., Bel.	Owner	4
372	J	Wheeler, Daniel	N hf 2	5	Tenant	4
385	J	Watson, James	S hf of N hf 9	5	Owner	4
386	J	Wheeler, John	N hf 10	5	Tenant	4
387	J	Wheeler, Lawrence	N hf 10	5	Tenant	4
389	J	Wheeler, Charles	N hf 10	5	Owner	4
390	J	Wheeler, William	N hf 11	5	Tenant	4
391	J	Wheeler, Charles	N hf 12	5	Tenant	4
393	J	Watson, John	N E quar 13	5	Tenant	4
406	J	Wright, Hazzard	N hf 22	5	Owner	9
412		Wright, Alexander	S hf of N hf 25-26	5	Owner	9
458	J	Watson, William H.	S hf 9	5	Owner	1
457		Watson, James	S E pt 9	5	Owner	1
422		Walsh, Samuel	E pt S hf 30	5	Tenant	9
420		Watt, James	E pt S hf 30	5	Owner	9
483	J	Whiting, Caleb	N hf 18	6	Tenant	9
469		Wallace, Malcolm	N E quar 28	6	Owner	9
522	J	Ward, John	S hf 4	6	Owner	3
546	J	Walker, Samuel	S hf 28	6	Owner	9
			S W quar 29	6		
547		Walker, Samuel	S hf 28	6	Fr's son	9
526	J	Young, Robert	S hf 9	6	Owner	1
527		Young, John	S hf 9	6	Fr's son	1

		NAME.	LOT.	CON. OR STREET.		
268		Sample, Thomas	N hf 29-30	4	Fr's son	9
269		Sample, Anthony	N hf 29-30	4	Fr's son	9
270		Sample, Robert	N hf 29-30	4	Fr's son	9
283	J	Soach, Robert	N hf 19	4	Owner	9
355	J	Scott, Joseph	S hf 19	4	Owner	9
38		Thornton, William	10	Gar Sy. B.	Owner	6
		Thornton, John	20	Gar Sy. B.	Owner	6
40		Timmins, James	18-19	Gar Sy B.	Owner	6
42	J	Tindal, Edward	22	Gar Sy. B.	Owner	6
51	J	Thornton, Nelson	41 N hf 42	1	Tenant	6
52		Thornton, John	41 N hf 42	1	Owner	6
168	J	Turvey, George	S hf 20	2	Owner	6
169	J	Turvey, William	S hf 20	2	Owner	6
202		Turvey, George	N hf 19	3	Owner	6
366		Taylor, Archibald	S hf 30	4	Owner	9
30		Whaley, Robert	1-2	Gar Sy B.	Owner	6
61	J	Wright, Francis	S hf of N hf 59-60	1	Tenant	7
62		Wright, James	S hf of N hf 59-60	1	Owner	
104	J	Whitefoot, William	N hf 30	2	Owner	8
172	J	Woodrow, William	S hf 28	2	Owner	8
176		Wilson, William	S hf 28	2	Owner	8
177		Wilson, Matthew	S hf 28	2	Fr's son	8
178	J	Wilson, John	S hf 29	2	Owner	8
209		Whiting, Edmund	N hf 24	3	Owner	8
239	J	Warwick, Thomas	S hf 17	3	Owner	6
356		Wolf, Francis D.	S E quar 20	4	Owner	9

I, WILLIAM CLARK, of the Municipality of Morris, in the County of Huron, do hereby certify that parts on and three of the within list, constitute a correct list for the year 1881, of all persons appearing by the last revised Assessment Roll of the said Municipality, to be entitled to vote at elections for members of the Legislative Assembly, and that parts one and two constitute a correct list for said year, of all persons appearing by the said Roll to be entitled to vote at Municipal elections in said Municipality.

And I hereby call upon all electors to examine the said list, and if any omissions, or other errors, are perceived therein, to take immediate proceedings to have the said errors corrected according to law.

Dated this 6th day of August, 1881.

WILLIAM CLARK,
Clerk of the Township of Morris,
Blyth, P. O.

TOTAL NUMBER OF VOTERS AVAILABLE AS JURORS, 453.

		NAME.	LOT.	CON. OR STREET.		
164		Bosman, Edward	S hf 16	2	See sub	2
179		Bryans, Edward	S hf 30	2	Owner	8
180		Bryans, Alexander	S hf 30	2	Owner	8
221	J	Bowman, John	28	3	Owner	2
222		Bowman, John	28	3	Fr's son	2
238	J	Bone, Thomas	S hf 24	3	Owner	2
			S W quar 18	3	Tenant	
234	J	Bone, Henry	S hf 20	3	Owner	2
			S E quar 18	3	Owner	6
238	J	Budd, John	N hf 25	4	Owner	9
275	J	Barker, John	N hf 25	4	Fr's son	9
276		Barker, Daniel	N hf 25	4	Owner	9
357		Black, Lathglin	S hf 21	4	Fr's son	9
358		Black, Neil	S hf 21	4	Owner	9
359	J	Brewer, Edwin	S hf 22	4	Owner	9
360	J	Brewer, George	S hf 23	4	Owner	
405		Black, Donald	S W quar 20	4	See sub	3
404		Barr, Samuel W.	S W quar 20	4	Owner	6
81	J	Casemore, George	S hf 31-32	1	Owner	6
170	J	Currie Thomas	S hf 21	2	Owner	6
208	J	Caldbick, Samuel	N hf 23	3	Owner	6
235		Campbell, Alexander	S W quar 18	3	Owner	
237		Campbell, Calvin	S hf 19	3	Owner	
278		Cantelon, Arthur	N E pt 24	4	Owner	9
284	J	Campbell, Thomas S.	N hf 18	4	Owner	9
353	J	Cloakey, James	S hf 17	4	Owner	9
354	J	Conon, Alexander	S hf 18	4	Tenant	9
345	J	Currie, Donald	S hf 28	4	Owner	9
		Currie, John	S hf 28	4	Fr's son	9
366		Currie, James N.	S hf 28	4	Fr's son	9
27		Duff, Robert N.	W pt 31	1	Owner	6
28		Duff, William G.	W pt 31	1	Owner	6
			S E quar 35	1		
77	L	Dulmage, William	S hf 36	1	Owner	6
			S E quar 35	1		
76		Dulmage, Jonathan	S hf 36	1		
364	J	Duncan, James	S hf 27	4	Owner	9
54	J	Eyvel, Archibald	N hf 45-46	1	Owner	6
106	J	Eaket, Simeon	N E quar 26	2	Owner	8
166	J	Errington, David	S hf 19	2	Tenant	8
277		Ellis, William	N E pt 24	4	Tenant	9
279	J	Ellis, Thomas	N pt 24	4	Owner	9
285	J	Ellis, John	N hf 20	4	Owner	9
285	J	Embury, Gilbert	N hf 17	4	Owner	9
286	J	Embury, Fraser	N hf 17	4	Owner	9
363	J	Elliott, William	S hf 26	4	Owner	9
107	J	Forrest, Alexander	N hf 27	2	Owner	8
167		Foster, Edmund	S hf 19	2	Owner	
175	J	Forrest, John	S hf 26-27	2	Owner	8
199		Ferrand, Isaac	N hf 16	3	Owner	6

VOTERS' LIST

FOR THE YEAR 1890

THE MUNICIPALITY OF THE

TOWNSHIP OF MORRIS

SCHEDULE OF POST OFFICES

		NAME.	LOT.	CON. OR STREET.			
400	J	McCracken, William	N hf 18		5	Owner	9
403	J	McCracken, Francis	N hf 20		5	Owner	9
407	J	McLeod, Daniel	N hf 24		5	Tenant	9
409		McLaughlin, Donald	N quar 25		5	Owner	9
465	J	Masters, William	S hf 2		5	Owner	4
463	J	Millen, Robert	S hf 4		5	Owner	4
458		McKay, William	S hf 8		5	Occp't	1
455		McGarva, John	S E quar 10		5	Owner	
453		Miskimmons, Wm. J.	S hf 11		5	Fr's son	1
452	J	Miskimmons, James	S hf 11		5	Owner	1
449	J	McArter, John	S hf 13		5	Owner	1
447	J	Miller, Thomas	S hf 15		5	Owner	9
421	J	McLean, Henry	S E quar 14		5	Owner	9
498		McCassy, Patrick	E pt 30		6	Owner	1
488	J	Mitchell, Charles	W pt 11		6	Tenant	1
480	J	Moore, Cornelius J.	N E quar 13		6	Tenant	9
474		Mooney, Henry	N hf 20		6	Owner	9
473	J	Mooney, John	N hf 25		6	Owner	9
472		Mooney, William	N hf 26		6	Owner	9
528		Mickie, William	N hf 27		6		
530		Mills, John	N E quar 28		6	Owner	1
540	J	McCutcheon, William	S hf 11		6	Owner	
312		Nixon, Thomas	S hf 23		6	Owner	9
376	J	Nicholson, William G.	2	McRea's Sy., Bel.		Occp't	4
377	J	Nicholson, James	N hf 5		5	Owner	4
408		Nelson, David	N hf 5		5	Owner	4
451	J	Newcombe, William	N hf 24		5	Owner	
515		Nethery, James	S hf 12		5	Owner	1
482	J	Nelson, James	N E quar 2		6	Owner	3
520	J	Nethery, John	N hf 19		6	Tenant	9
375		Proctor, John	S quar 2		6	Owner	3
380	J	Proctor, Charles	N hf 4		5	Fr's son	4
381		Proctor, George	N hf 7		5	Owner	4
382		Proctor, William C.	S hf 6		5		
426	J	Pope, Richard	N hf 7		5	Fr's son	4
		Parker, George	N hf 7		5	Fr's son	4
501		Parker, Charles	S hf 27		5	Tenant	9
476		Pipe, David	N E quar 10		6	Owner	9
413		Ross, William	N E quar 10		6	Owner	9
428	J	Robertson, Alexander	N hf 23		6	Owner	9
502	J	Russel, James	N hf 26		5	Owner	9
493		Rogerson, Isaac	N hf 9		5	Owner	9
567		Seals, George	Pt N hf 11		6	Owner	1
383	J	Stubbs, Joseph	N hf of S hf 10		6	Owner	1
394	J	Speir, Allan	S hf 14		6		
			N hf 8		5	Owner	
			N W quar 14		5	Owner	4
						Owner	4

Sheet	Block	NAME.	LOT.	CON. OR STREET.		
378	J	Bryans, Edward	N hf 6	5	Owner	4
379	J	Bryans, William	N hf 6	5	Owner	4
401	J	Bradshaw, Abel	N W quar 19	5	Owner	9
404	J	Barr, Samuel W.	N hf 21	5	Owner	9
464		Bell, John	S hf 3	5	Owner	4
462		Baines, Francis	S W quar 7	5	Fr's son	4
536	J	Bernard, Thomas	S E quar 19	6	Owner	9
460		Baines, William	S E quar 7	5	Owner	4
438	J	Barr, Samuel D.	S hf 21	5	Owner	9
478	J	Buchanan, Thomas	N W quar 22	6	Owner	9
519	J	Burwash, John	S hf 1	6	Owner	4
			N hf of S hf 2	6		
543	J	Barrie, William	S hf 25	6	Owner	9
			S hf of N hf 24	6		
544	J	Broadfoot, Robert	S hf 26	6	Owner	9
545		Broadfoot, John	S hf 27	6	Tenant	4
317		Creighton, Thomas	W pt 2	McRea's Sy., Bel.	Owner	4
318		Creighton, James	W pt 2	McRea's Sy., Bel.	Owner	4
320		Creighton, Thomas	2	McRea's Sy., Bel.	Tenant	4
373	J	Corbett, Joseph	N hf 6	5	Owner	4
374		Corbett, Christopher	N hf 3	5	Owner	9
399	J	Cardiff, George	N hf 17	5	Owner	4
462	J	Clegg, Francis	S hf 5	5	see sub	29
459		Clegg, Joseph	S hf 8	5	Owner	1
448	J	Clark, Alexander	S W quar 14	5	Tenant	9
432	J	Cantelon, Samuel	S quar 24	5	Owner	9
430	J	Cardiff, Mark	S E pt 25	5		
			N hf of S hf 24	6	Owner	4
511	J	Cloakey, John	N pt 5	6	Fr's son	1
508		Clark, Moses	N hf 7	6	Fr's son	1
507		Clark, Thomas	N hf 7	6	Owner	1
506	J	Clark, William	N W pt 7	6	Owner	1
500		Caister, John	N W pt 11	6	Owner	1
497		Crittenden, Robert	W pt 11	6	Owner	1
496		Conery, John	W pt 11	6	Owner	9
486	J	Clark, Henry	S hf of N hf 15	6	Owner	9
485		Clark, Thomas	N quar 15	6	Owner	9
479	J	Cameron, William	21	6	Owner	3
524	J	Cloakey, Andrew	S quar 5	6	Tenant	1
531	J	Cantelon, William	S hf 13	6	Owner	3
532		Cook, John	S hf 13	6	Tenant	9
471	J	Denbow, John T.	N W quar 28	6	Tenant	9
			N hf 27			
470		Denbow, John	N W quar 28	6	Owner	4
			N hf 27	6		
516	J	England, Rodolphus	N W quar 2	5	Owner	9
414		Forsyth, George	N hf 28	5	Fr's son	9
415		Forsyth, John R.	N hf 28			

No. on Roll	Page	NAME.	LOT.	CON. OR STREET.		
268		Sample, Thomas	N hf 29-30	4	Fr's son	9
269		Sample, Anthony	N hf 29-30	4	Fr's son	9
270		Sample, Robert	N hf 29-30	4	Owner	9
283	J	Scuch, Robert	N hf 19	4	Owner	9
355	J	Scott, Joseph	S hf 19	Gar Sy. R.	Owner	6
38		Thornton, William	10	Gar Sy. R.	Owner	6
		Thornton, John	20	Gar Sy R.	Owner	6
40		Timmins, James	18-19	Gar Sy. R.	Owner	6
42	J	Tindal, Edward	22	1	Tenant	6
51	J	Thornton, Nelson	41 N hf 42	1	Owner	6
52		Thornton, John	41 N hf 42	2	Owner	6
168	J	Turvey, George	S hf 20	2	Owner	6
169	J	Turvey, William	S hf 20	3	Owner	6
202		Turvey, George	N hf 19	4	Owner	9
368		Taylor, Archibald	S hf 30	Gar Sy R.	Owner	6
30		Whaley, Robert	1-2	1	Tenant	7
61	J	Wright, Francis	S hf of N hf 59-60	1	Owner	
62		Wright, James	S hf of N hf 59-60	2	Owner	8
104	J	Whiteford, William	N hf 30	2	Owner	6
172	J	Woodrow, William	S hf 28	2	Owner	8
176		Wilson, William	S hf 28	2	Fr's son	8
177		Wilson, Matthew	S hf 28	2	Owner	8
178	J	Wilson, John	S hf 29	3	Owner	6
209		Whiting, Edmund	N hf 24	3	Owner	6
239	J	Warwick, Thomas	S hf 17	4	Owner	9
356		Wolf, Francis D.	S E quar 20			

I, WILLIAM CLARK, of the Municipality of Morris, in the County of Huron, do hereby certify that parts on and three of the within list, constitute a correct list for the year 1881, of all persons appearing by the last revised Assessment Roll of the said Municipality, to be entitled to vote at elections for members of the Legislative Assembly, and that parts one and two constitute a correct list for said year, of all persons appearing by the said Roll to be entitled to vote at Municipal elections in said Municipality.

And I hereby call upon all electors to examine the said list, and if any omissions, or other errors, are perceived therein, to take immediate proceedings to have the said errors corrected according to law.

Dated this 6th day of August, 1881.

WILLIAM CLARK,
Clerk of the Township of Morris,
Blyth, P. O.

TOTAL NUMBER OF VOTERS AVAILABLE AS JURORS, 453.

		NAME.	LOT.	CON. OR STREET.		
416		Forsyth, William L.	N hf 28	5	Fr's son	9
477	J	Flatt, Nathaniel	N E quar 22	6	Owner	9
539	J	Forsyth, Hugh	S hf 22	6	Owner	9
423		Grant, John	S quar 24	5	Owner	9
328		Hamilton, Charles	47, 48, 49, 50, 51, 52, 53, 54, 55, 56, 57, 33, 44, 65, 64, 65, 66 & 67	McRea's Sy., Bel.	Owner	3
384	J	Haslam, Alfred	N quar 9	5	Owner	4
411	J	Harvie, Joseph	S hf of N hf 25-26	5	Tenant	9
		Harvie, Charles	S hf of N hf 25- 26	5	See Sub 5	9
417		Hingston, William G.	N hf 29-30	5	Owner	9
418		Hingston, Charles	N hf 29 30	5	Fr'son	9
419		Hingston, Richard	S E pt 30	5	Owner	9
456	J	Hood, George	S W quar 10	5	Owner	1
			N W quar 10	6		
445	J.	Hogg, David	S hf 18	5	Owner	9
489		Hamilton, Robert	N W quar 13	6	Owner	1
481		Hardy, Thomas	N hf 20	6	Owner	9
529	J	Healy, Thomas	S hf 12	6	Tenant	1
533	J	Hanna, John	S hf 15	6	Owner	9
534		Hanna, George	S hf 16	6	Owner	9
535	J	Hanna, Hugh	S hf 17	6	Owner	9
510		Irvine, Samuel	6	6	Fr's son	4
509	J	Irvine, Robert	6	6	Owner	4
513		Johnston, Henry	N hf 3-4	6	Fr's son	4
512		Johnston, William	N hf 3-4	6	Owner	4
541	J	Johnston, William	S W quar 24	6	Owner	9
542	J	Johnston, John	S E quar 24	6	Owner	9
392	J	Kirby, George	N W quar 13	5	Tenant	4
402	J	Kellington, Matthew	N E quar 19	5	Owner	4
444		Kelly, John	S W quar 19	5	Owner	2
442	J	Kirkonnel, Thomas	S hf 19	5	Tenant	9
441	J	Kirkonnel, John	S hf 19	5	Tenant	9
440	J	Kirkonnel, David	S hf 19	5	Tenant	9
424	J	Kerr, George	N pt S hf 29	5	Owner	9
492	J	Kirkby, George	N E pt 11	6	Owner	1
466	J	Lawrence, Chas. W.	S hf 1	5	Owner	4
454	J	Lobb, William	S E quar 10	5	Tenant	1
439	J	Livingston, Duncan	S hf 20	5	Owner	9
437	J	Lynum, James	S hf 22	5	Owner	9
436	J	Lynum, Thomas	S hf 22	5	Owner	9
423		Leckie, John	N pt S hf 30	5	Owner	9
467	J	Lamb, David	N hf 14	6	Owner	1
484		Love, Samuel	N hf 16-17	6	Owner	9
521	J	Littlefair, Edward	S hf 3	6	Owner	3
548		McRea, John	S E quar 29		Owner	9
			S hf 30	6		
317		Morrison, Robert	61, 69, 70	McRea's Sy., Bel.	Owner	4
371	J	McRea, Charles	S hf of N hf 1	5	Owner	4



VOTERS' LIST

FOR THE YEAR 1881.

THE MUNICIPALITY OF THE

TOWNSHIP OF MORRIS

SCHEDULE OF POST OFFICES:

1.—Sunshine. 2.—Buckfield. 3.—Blyth. 4.—Belgrave.
5.—Wingham. 6.—Bluevale. 7.—Morrisbank. 8.—Jamestown.
9.—Brussels. 10.—Walton.

Polling Subdivision No. 5.—Comprising Lots 31 to 60, inclusive, in the 1st Concession, and Lots 16 to 30, inclusive, in the 2nd, 3rd, and 4th Concessions.

Part 1st.—List of Persons entitled to vote at both Municipal Elections, and Elections to the Legislative Assembly.

No. on Roll	Jurors	NAME.	LOT.	CON. OR STREET.	P. O. address
122		Ashton, Francis	N E quar 16	2	See sub 2
201	J	Agar, George	N hf 18	3	Owner 6
200	J	Agar, David	N hf 47	3	Owner 6
227		Armstrong, Henry	S hf 25	3	Owner 9
229	J	Abbey, Oliver	S hf 23	3	Owner 9
239		Abbey, Lewis	S hf 23	3	Owner 9
240	J	Aitcheson, James A.	S hf 16	3	Tenant 6
272	J	Armstrong, Robert	N W quar 27	4	Owner 9
273	J	Armstrong, Richard	N E quar 27	4	Owner 9
274	J	Anderson, Quinton	N hf 26	4	Owner 9
31		Burges, John	3	Gar Sy. Bluevale.	Owner 6
36		Burges, John H.	13-14	Gar Sy. Bluevale.	Tenant 6
41		Brookbank, Joseph	21	Gar Sy. Bluevale.	Owner 6
69	J	Breckenridge, David	S hf 52, 53, 54, 55	1	Owner 8

No. on Roll.	Juror.	NAME.	LOT.	CON. OR STREET.	Qualification.
295	J	Geddes, William	N hf 7 8	4	Owner 4
296		Geddes, David	N hf 7-8	4	Fr's son 4
297		Geddes, William	N hf 7-8	4	Fr's son 4
243	J	Garnes, Thomas	S hf 14	3	Owner 6
85	J	Graham, Robert	S hf 23 24	1	Owner 6
133	J	Gray, James	N hf 9	2	Owner 6
132		Gray, Leonard	N hf 9	2	Owner 6
142	J	Golley, Joseph	1	2	Owner 5
143		Golley, William	1	2	Fr's son 5
144		Golley, William	1	2	Fr's son 5
160	J	Garnes, Robert	S hf 12	2	Owner 6
163		Garnes, William	N hf 14	3	Owner 6
194	J	Garnes, Francis	N hf 12	3	Owner 6
258		Geddes, William	S hf 7	3	Fr's son 4
257		Geddes, Robert	S hf 7	3	Fr's son 4
256	J	Geddes, David	S W quar 8	3	Owner 4
			S hf 7	3	
254		Geddes, David	S hf 9	3	Fr's son 4
			S E quar 8	3	
254		Geddes, John	S hf 9	3	Owner 4
			S E quar 8	3	
251		Gallagher, Robert C.	N pt 12	4	Fr's son 4
250		Gallagher, George H.	N pt 11	4	Fr's son 4
3	J	Hutson, John	N hf 4	1	Owner 5
4	J	Henderson, Thomas	N hf 5-6	1	Owner 5
5	J	Henderson, Charles	N hf 7-7	1	Owner 5
6	J	Henderson, William	N hf 9-10	1	Owner 5
15	J	Henderson, Adam	N hf 18	1	Tenant 6
181	J	Hunter, Alexander	N quar 1	3	Owner 5
794		Holmes, Thomas	S E quar 11	2	Owner 5
183	J	Holmes, John	N E quar 2	3	Owner 5
260		Hanna, George	S hf 6	3	Fr's son 4
259		Hanna, William	S hf 6	3	Fr's son 4
258		Hanna, William	S hf 6	3	Owner 4
288		Hawthorn, James	N E quar 15	4	Owner 4
289	J	Hawthorn, William	N W quar 15	4	Owner 4
299	J	Hopper, William	N W quar 6	4	Owner 4
84	J	Isbister, William	N hf 3	3	Owner 5
			S hf 19	1	Tenant
185		Isbister, Malcolm	S hf 19	1	Owner
88	J	Johnston, John	S hf 22	1	Owner 5
83	J	Jackson, Abraham	S hf 27-28	1	Owner 6
161	J	Jewitt, Thomas	S hf 13	2	Owner 6
162	J	Jewitt, William	S hf 14	2	Owner 6
			N hf 14	3	Tenant
263		Jackson, William	S E quar 4	3	Owner 4
126		King, Robert	N hf 12	2	Owner 6
127	J	King, Robert W.	N hf 12	2	Owner 6
245	J	Knox, James	S W quar 13	3	Owner 4

VOTERS' LIST

FOR THE YEAR 1881.

THE MUNICIPALITY OF THE TOWNSHIP OF MORRIS.

POLLING SUBDIVISION NO. 4.

Part II.—List of Persons entitled to vote at Municipal Elections only.

NO. ON ROLL.	JUDGE.	NAME.	LOT.	CON. OR STREET.	P. O. ADDRESS.

NONE.

VOTERS' LIST

FOR THE YEAR 1881.

THE MUNICIPALITY OF THE TOWNSHIP OF MORRIS.

POLLING SUBDIVISION NO. 4.

Part III.—List of Persons entitled to vote at Election to Legislative Assembly only.

NO. ON ROLL.	JUDGE.	NAME.	LOT.	CON. OR STREET.	P. O. ADDRESS.

NONE.



NO. OF LOT
346
7
21
23
24
25
95
125
190
193
102
84
156
192
313
345
350
351
352
97
340
349
99
98
89
186
269
265
291
301
309
338
339
342
343
344

Roll No.	Voter's List	NAME.	LOT.	CON. OR STREET.	Acres	Value	Class
244	J	Knox, William	S E quar 13	3		Owner	4
82	J	Lightle, John	S hf 29-30	1		Owner	6
247	J	Little, William	S pt 12	4		Owner	4
248		Little, John	S pt 12	4		Fr's son	4
1	J	Mason, Robert	N hf 3	1		Tenant	5
2		Mason, Charles	N hf 3	1		Owner	5
13	J	Maxwell, Robert	N hf 17	1		Tenant	6
14	J	Maxwell, James	N hf 17	1		Owner	6
16	J	Murphy, Arthur,	N hf 18	1		Owner	6
20	J	McCracken, John	N hf 21-22-23	1		Owner	6
93	J	McCurdy, Daniel	S hf 9-10	1		Tenant	5
92		McEwen, John A.	N hf 6	2		Owner	5
			S hf 11-12	1			
87	J	McKinney, Daniel	S hf 22	1		Tenant	6
86	J	McKinney, James	S hf 22	1		Tenant	6
141	J	McCurdy, Samuel	N hf 2	2		Owner	5
140		Martin, William	N hf 3	2		Owner	5
134	J	Maguire, Charles	N hf 8	2		Owner	5
152	J	McDonald, Archibald	S E quar 6	2		Tenant	5
182	J	McGee, James	N W. quar 2	3		Owner	5
188	J	Mills, William	N hf 6	3		Owner	5
189		McKibbon, Andrew	N hf 7	3		Owner	4
191	J	McCutcheon, Robert	A S hf of N hf 8-9	3		Owner	5
252	J	McDonald, Hugh	S hf 10	3		Owner	4
253		McDonald, James	S hf 10	3		Fr'son	4
290	J	Maxwell, Garet	N hf 14	4		Owner	6
292	J	Maxwell, Thomas	N hf 13	4		Owner	9
			N W quar 5	4			
298	J	Miller, Miles	N E quar 6	4		Owner	4
305		McLean, Archibald	N hf 1	4		Owner	4
306		Miller, Robert	S pt 1	4		Owner	4
329	J	McRea, William	pt S hf 1	4		Tenant	4
333	J	Masters, Ira	S hf 5	1		Owner	6
12	J	Nicholson, John	N hf 16	3		Owner	4
262	J	Nicholson, Arch	S W quar 4	3		Tenant	
			S E quar 4	1		Owner	6
91	J	Perdue, John	S hf 15-16	2		Owner	5
123	J	Patterson, William	N hf 15	2		Owner	5
151	J	Patterson, William	S W quar 6	2		Owner	5
159	J	Patterson, James	S W quar 11	3		Owner	5
195		Perdue, Henry	N quar 11	3		Owner	6
196		Pugh, John	N hf 13	4		Owner	4
293	J	Procter, George	N pt 10	4		Owner	4
294	J	Procter, James	N hf 9	4		Owner	4
307		Pearen, Lawrence	W pt 1	4		Owner	4
		Pearen, Joshua	W pt 1	4		Owner	4
336		Procter, Abraham	S hf 7	4		Owner	4
337	J	Procter, Thomas	S hf 7				

NO. OF ROLL.	JUROR.	NAME.	LOT.	CON. OR STREET.		P.O. ADDRESS
346		Pyne, Thomas	S pt 11	4		Owner
7	J	Ross, Thomas	N hf 11-12	1		Owner 5
21	J	Robertson, Alexander	N hf 24	1		Tenant 6
23	J	Raines, Harry	N hf 25-26	1		Owner 6
24	J	Robertson, John	pt N hf 27, 28, 29, 30	1		Owner 6
25		Robertson, Peter	pt N hf 27, 28, 29, 30	1		Fr's son 6
95		Rogers, William	S pt 7-8	1		Owner
125	J	Reid, Adam	N hf 13	2		Tenant 6
190	J	Ruttan, Elija	N quar 8	3		Owner 5
			S hf 10	2		Owner 5
193	J	Roe, John	N hf 10	3		
102	J	Stewart, Duncan	N hf 1-2	1		Tenant 5
84	J	Spence, Mangus	S hf 25-26	1		Owner 6
158	J	Sanderson, James	S hf 9	2		Tenant 5
192	J	Scott, Thomas	N quar 9	2		Owner 5
313		Sterling, Robert	pt S hf 1	4		Owner 4
345		Stewart, Alexander	S pt 11	4		Occp't 4
350		Shedden, William	S hf 14	4		Owner 9
351		Shedden, Robert	S hf 14	4		Fr's son 9
352		Scott, Adam	S hf 15	4		Owner 9
97	J	Triggerson, John	S hf 5	1		Owner 5
340		Tasker, Lancelot	S hf 9	4		Owner 4
343	J	Thompson, James	S hf 13	4		Owner 4
99		Vanalstine, Richard D.	S pt 4	1		Fr's son 5
98	J	Vanalstine, David	S pt 4	1		Owner 5
			W pt 10-11	2		Tenant 6
89	J	Willis, Phillip	S pt 20-21	1		
186	J	Warwick, Robert	N hf 4	3		Owner 5
			S W quar 2	3		Fr's son 4
269		Walton, John	S pt 1	3		
			S W quar 2	3		Owner 4
265	J	Walton, Fenwick	S pt 1	3		
291	J	Watson, George	N hf 13	4		Tenant 4
			N W quar 4	4		Owner 4
301		Wray, William	N hf 3	4		
309		Wightman, Wm. J.	S pt 1	4		Owner 4
			N E quar 5	4		Owner 4
338	J	Wilkinson, Thomas	S hf 8	4		
339		Wilkinson, William B.	S hf 8	4		Fr's son 4
342	J	Wilkinson, James	S pt 10	4		Owner 4
343		Wilkinson, William	S pt 10	4		Fr's son 4
344		Wilkinson, John	S pt 10	4		Fr's son 4